

APPENDIX G – Heritage Item locations in existing Heritage Maps

Proposed Item No. 49

Proposed Item 49: 122 Atkinson Street,
Liverpool (Lot 52 DP 1090837)

Proposed Amendment:

Include the proposed item within Schedule 5 of
Liverpool Local Environmental Plan 2008
including mapping.

Reason for Amendment:

The Significance Assessment determined that
the property held local significance and should
be listed under Schedule 5 of Liverpool Local
Environmental Plan 2008.



Proposed Item No. 111

Proposed Item 111: 124 Moore Street, Liverpool (Cnr Lot 1 DP 10447)

Proposed Amendment:

Include the proposed item within Schedule 5 of Liverpool Local Environmental Plan 2008 including mapping.

Reason for Amendment:

The Significance Assessment determined that the property held local significance and should be listed under Schedule 5 of Liverpool Local Environmental Plan 2008.



Item No. 4

Existing Item 4: Badgerys Creek Road, Bringelly
(See outdated Tile 004 on next page)

Current Address: 215 Badgerys Creek Road,
Bringelly (Lot 10 DP 1235662) & 225-245
Badgerys Creek Road, Bringelly (Lot 1 DP 417901,
Lot 1 DP 109666)

Proposed Amendment:

Remove the item from Schedule 5 of Liverpool
Local Environmental Plan 2008.

Reason for Amendment:

The item is located on land which is not subject to
Liverpool Local Environmental Plan 2008.



Outdated Tile 004:

In force between 26 August 2011 to 30 September 2020



Item No. 5

Existing Item 5: 225-245 Badgerys Creek Road, Bringelly (See outdated Tile 004 and Tile 006 on next page)

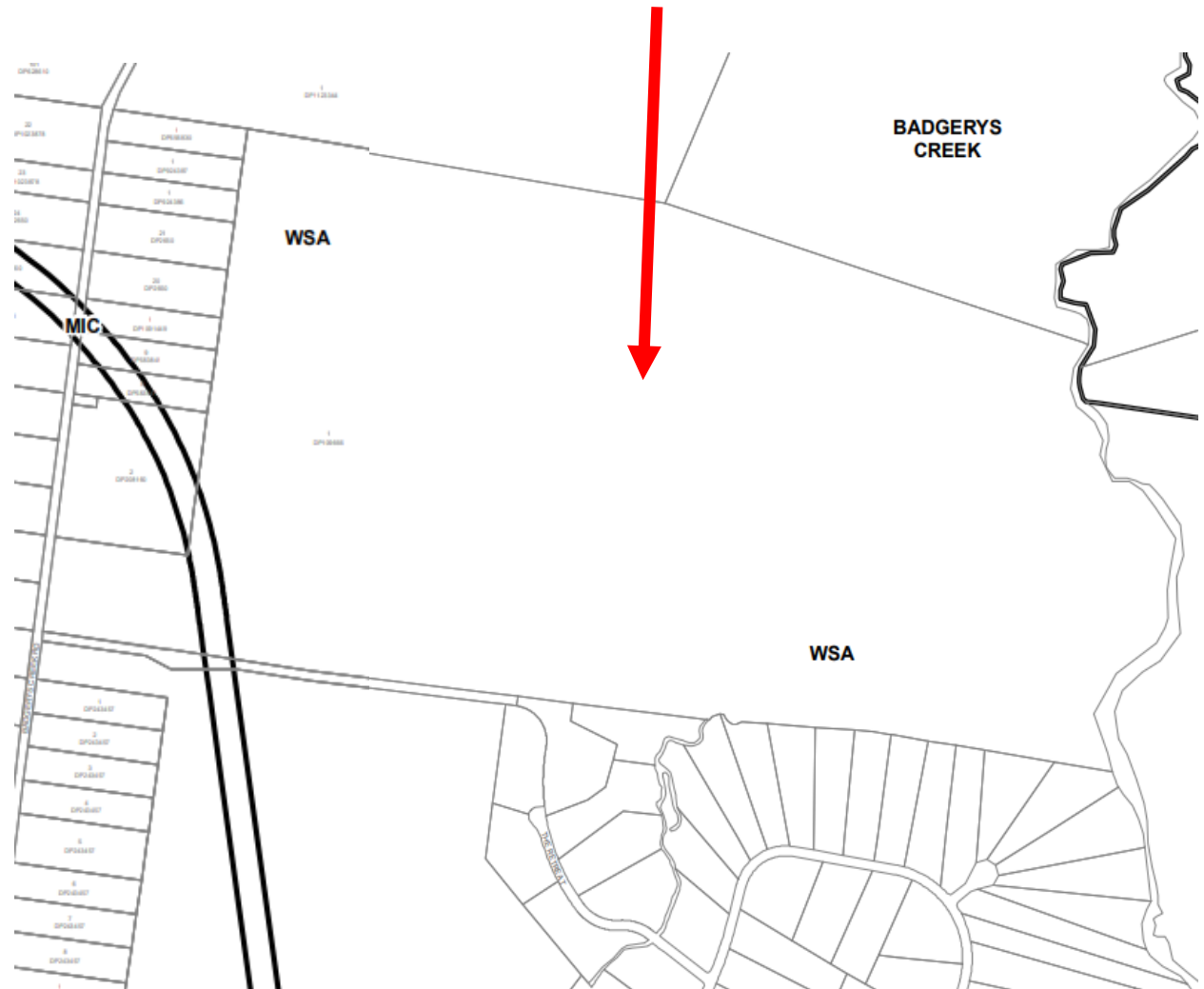
Current Address: 225-245 Badgerys Creek Road, Bringelly (Lot 1 DP 417901, Lot 1 DP 109666)

Proposed Amendment:

Remove the item from Schedule 5 of Liverpool Local Environmental Plan 2008.

Reason for Amendment:

The item is located on land which is not subject to Liverpool Local Environmental Plan 2008.

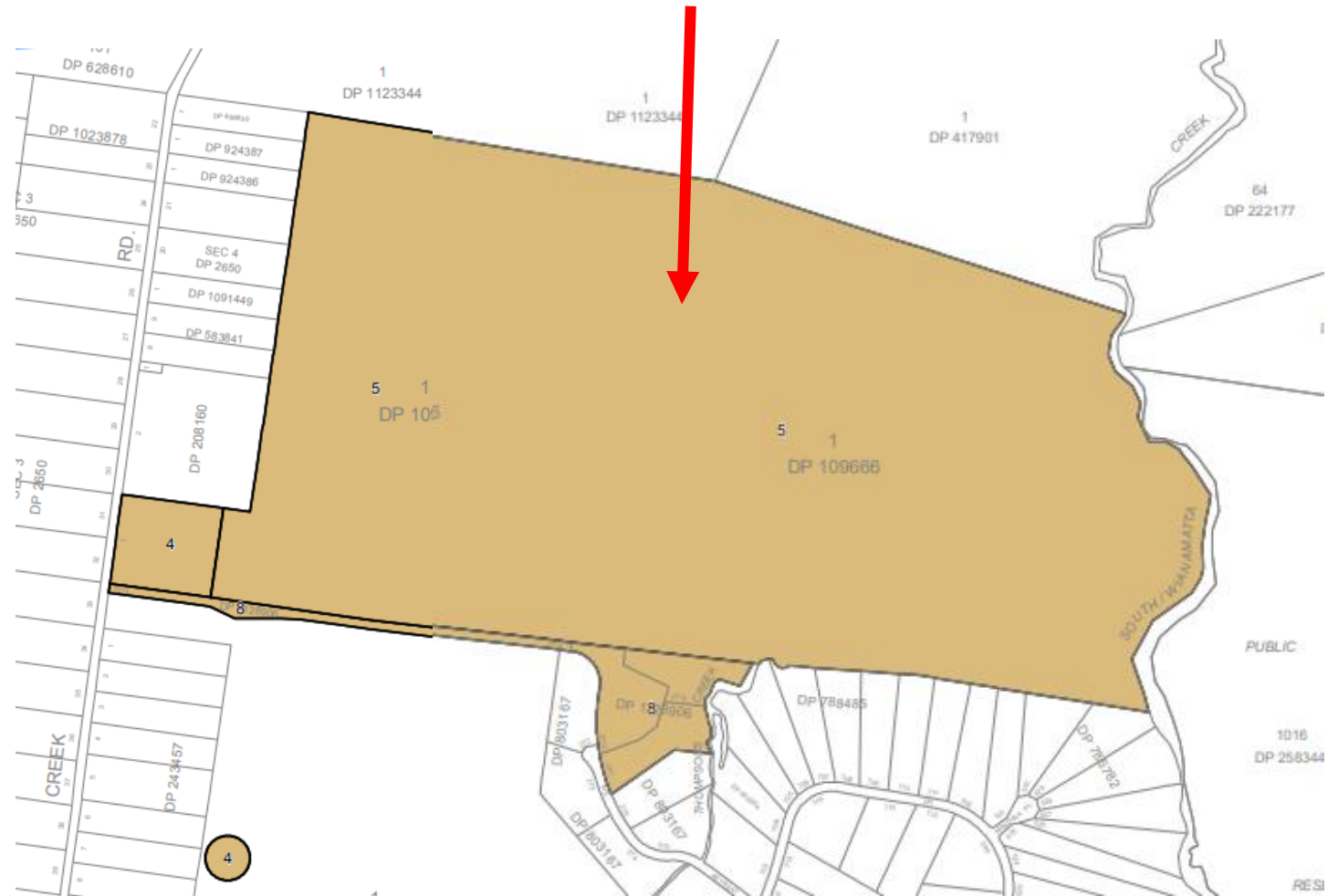


Outdated Tile 004:

In force between 26 August
2011 to 30 September
2020

Outdated Tile 006:

In force between 24 October
2014 to 30 September 2020



Item No. 59

Existing Item 59: 5-35 Yarrunga Road
Prestons (Tile 008)

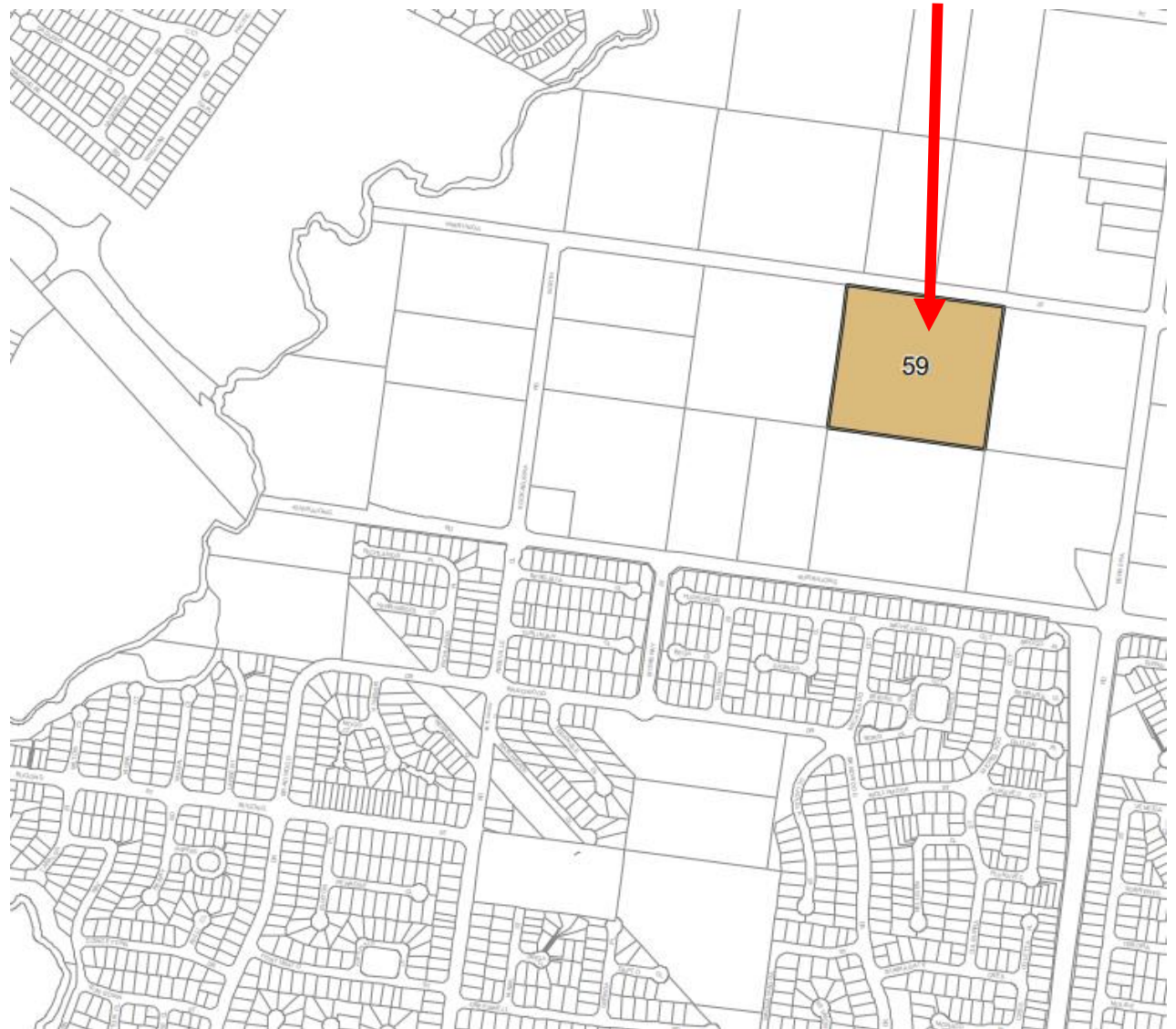
Current Address: 5-35 Yarrunga Road,
Prestons (Lot 34 DP 2359)

Proposed Amendment:

Remove the item from Schedule 5 of Liverpool
Local Environmental Plan 2008 including
Heritage Map Tile 008.

Reason for Amendment:

The item was assessed and investigated
under SSD 7155 for the Prestons Industrial
Precinct and was subsequently destroyed
under permit.



Item No. 27

Existing Item 27: Greendale Road, Greendale (See outdated Tile 001 on next page)

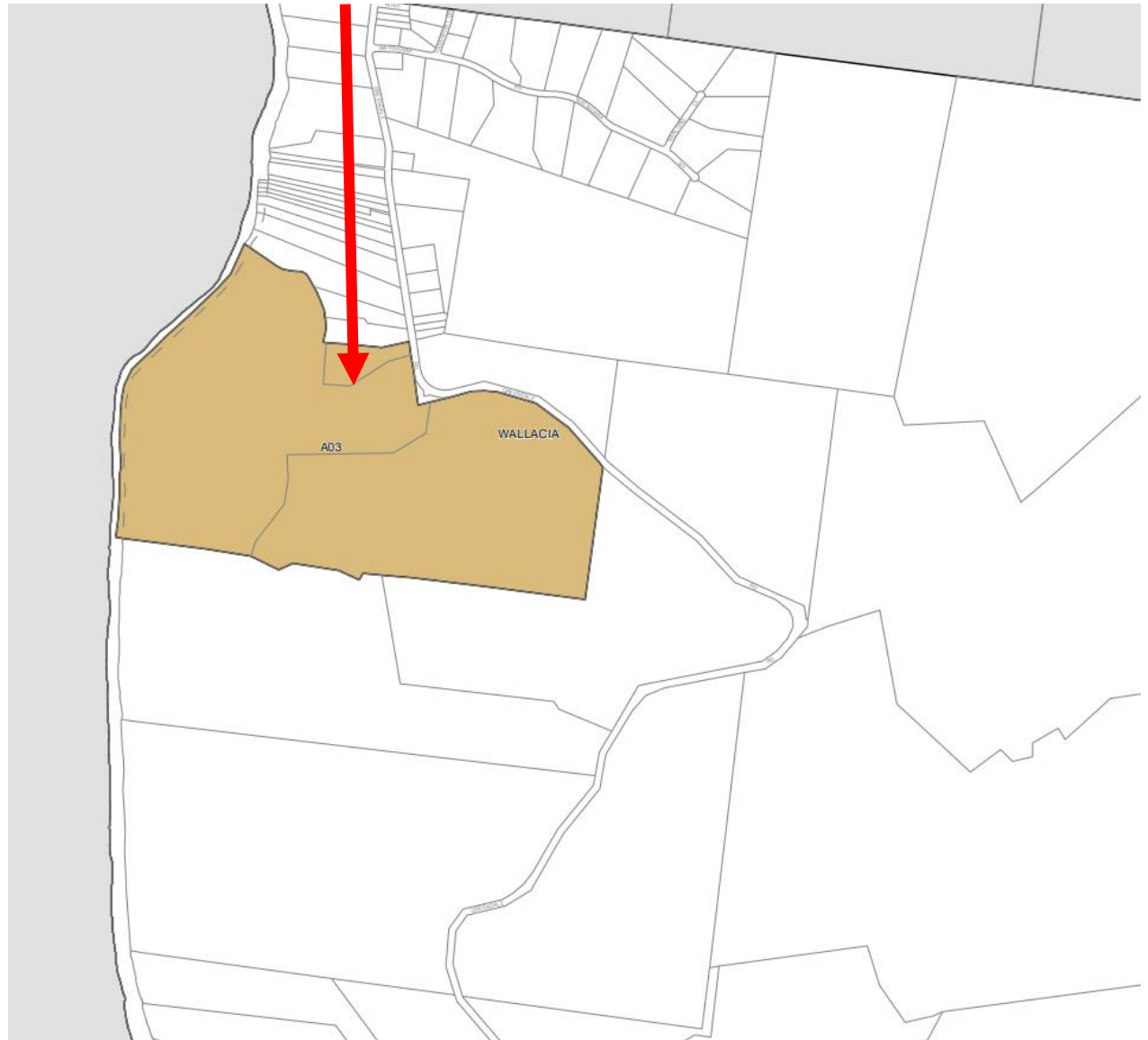
Current Address: 1500 Greendale Road, Wallacia (Lot 12 DP 1169162), 1510-1520 Greendale Road, Wallacia (Lot 11 DP 1169162) & 1530 Greendale Road, Wallacia (part Lot 2 DP 1115589)

Proposed Amendment:

Remove the item from Schedule 5 of Liverpool Local Environmental Plan 2008.

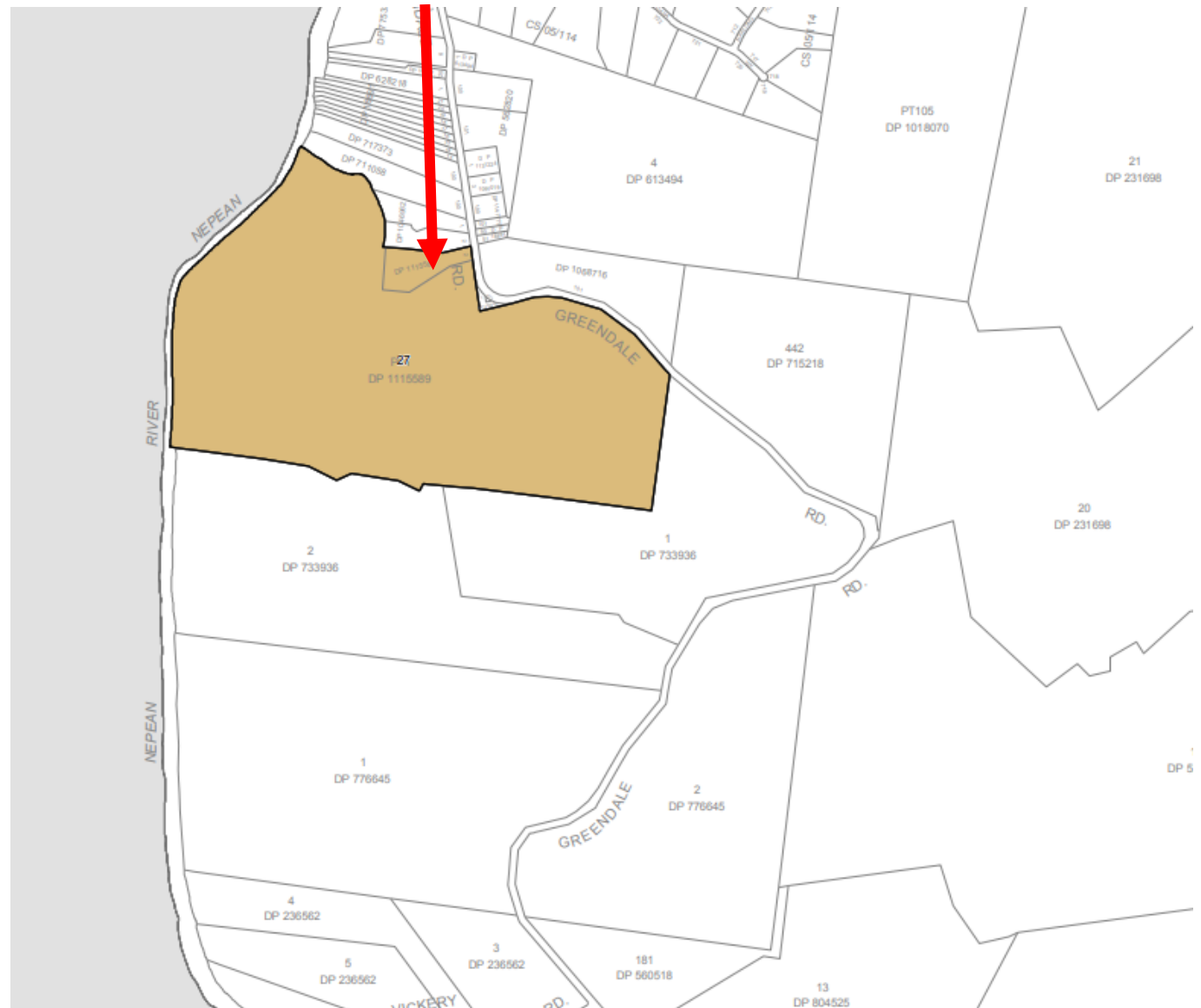
Reason for Amendment:

As part of a previous amendment the item was moved to the Archaeological Sites section of Schedule 5 (as AO3) but was not removed from the main part of the schedule.



Outdated Tile 001:

In force between 26 August 2011 to 25 March 2021



Item No. 36

Existing Item 36: Campbelltown Road Ingleburn (See outdated Tile 009 on next page)

Current Address: Lot 2 Campbelltown Road, Edmondson Park (Lot 2 DP 1220978), Lot 1 Zouch Road, Edmondson Park (Lot 1 DP 1272931) & Lot 5 Campbelltown Road, Edmondson Park (Lot 5 DP 1272931)

Proposed Amendment: Remove the item from Schedule 5 of Liverpool Local Environmental Plan 2008.

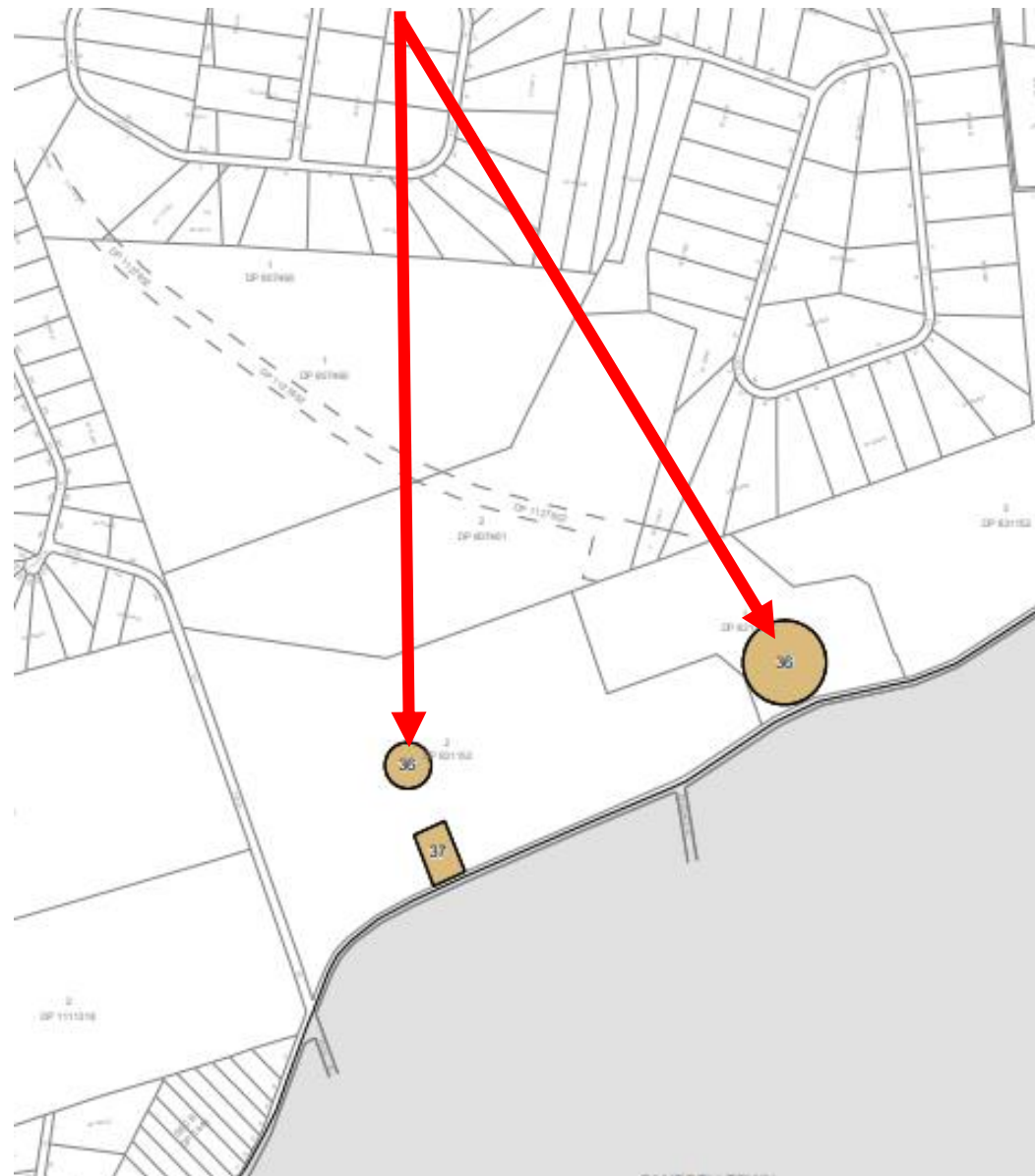
Reason for Amendment:

The item was removed as part of the Edmondson Park residential development and is on land that is not subject to Liverpool Local Environmental Plan 2008.



Outdated Tile 009:

In force between 26 August 2011 to 23 October 2014



Item No. 57A

Existing Item 57A: Moorebank Avenue
Moorebank (Tile 013)

Current Address: 400 Moorebank Avenue, Moorebank (Lot 21 DP 1256178), 450 Moorebank Avenue, Moorebank (Lot 22 DP 1256178), 500 Moorebank Avenue, Moorebank (Lot 23 DP 1256178), Lot 13 Moorebank Avenue, Moorebank (Lot 13 DP 1251885), 400 Moorebank Avenue, Moorebank (Lot 12 DP 1251885) & Lot 26 Moorebank Avenue, Moorebank (Lot 26 DP 1253673)

Proposed Amendment:

Remove the item from Schedule 5 of Liverpool Local Environmental Plan 2008 including Heritage Map Tile 013.

Reason for Amendment:

The item was demolished as a part of the works associated with the Moorebank Intermodal.

